

YG-DCO-019-D

Yorkshire Green Energy Enablement (GREEN) Project

Volume 2

Document 2.12.5 Traffic Regulation Order Plan Section E


Final Issue A

November 2022

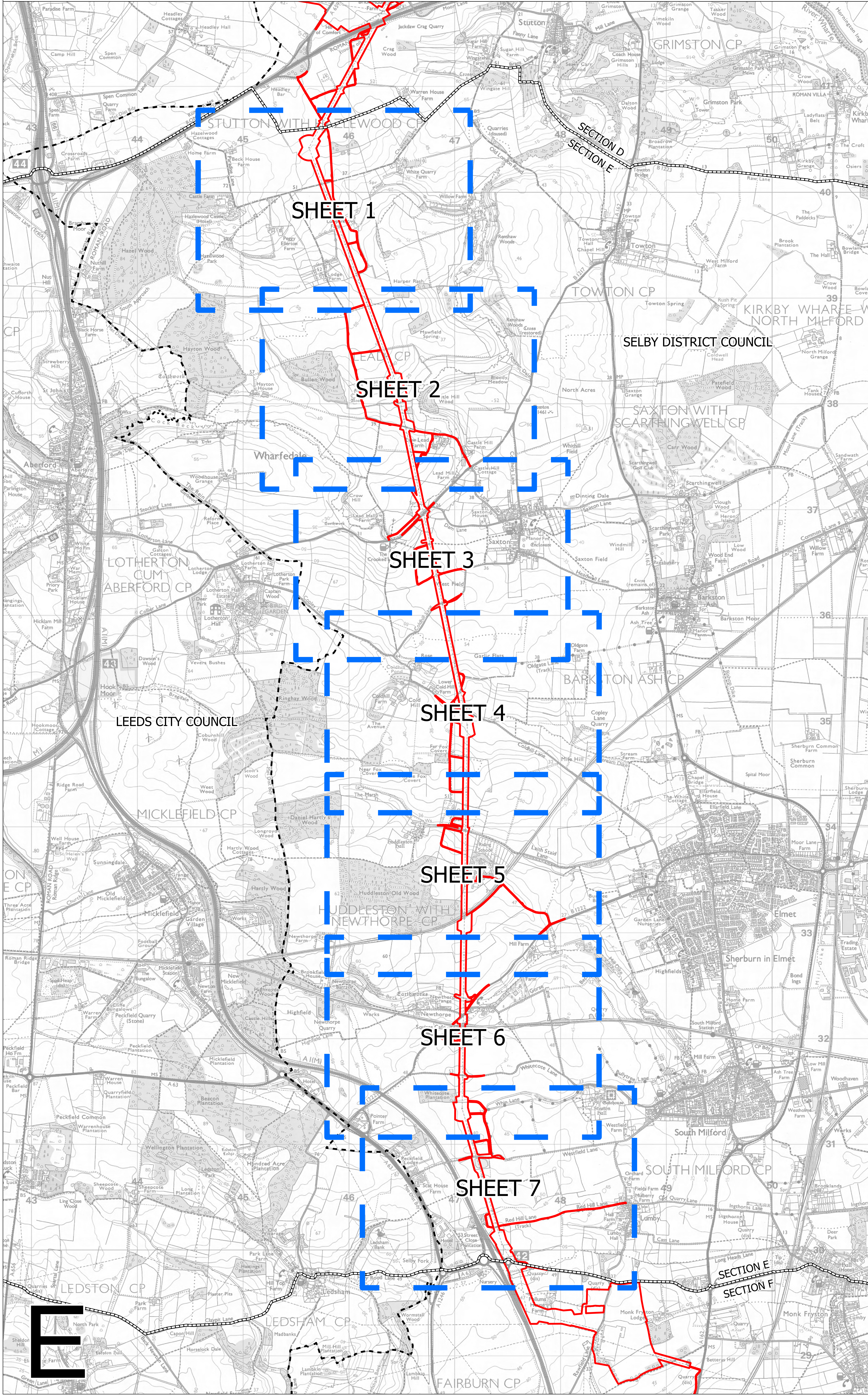
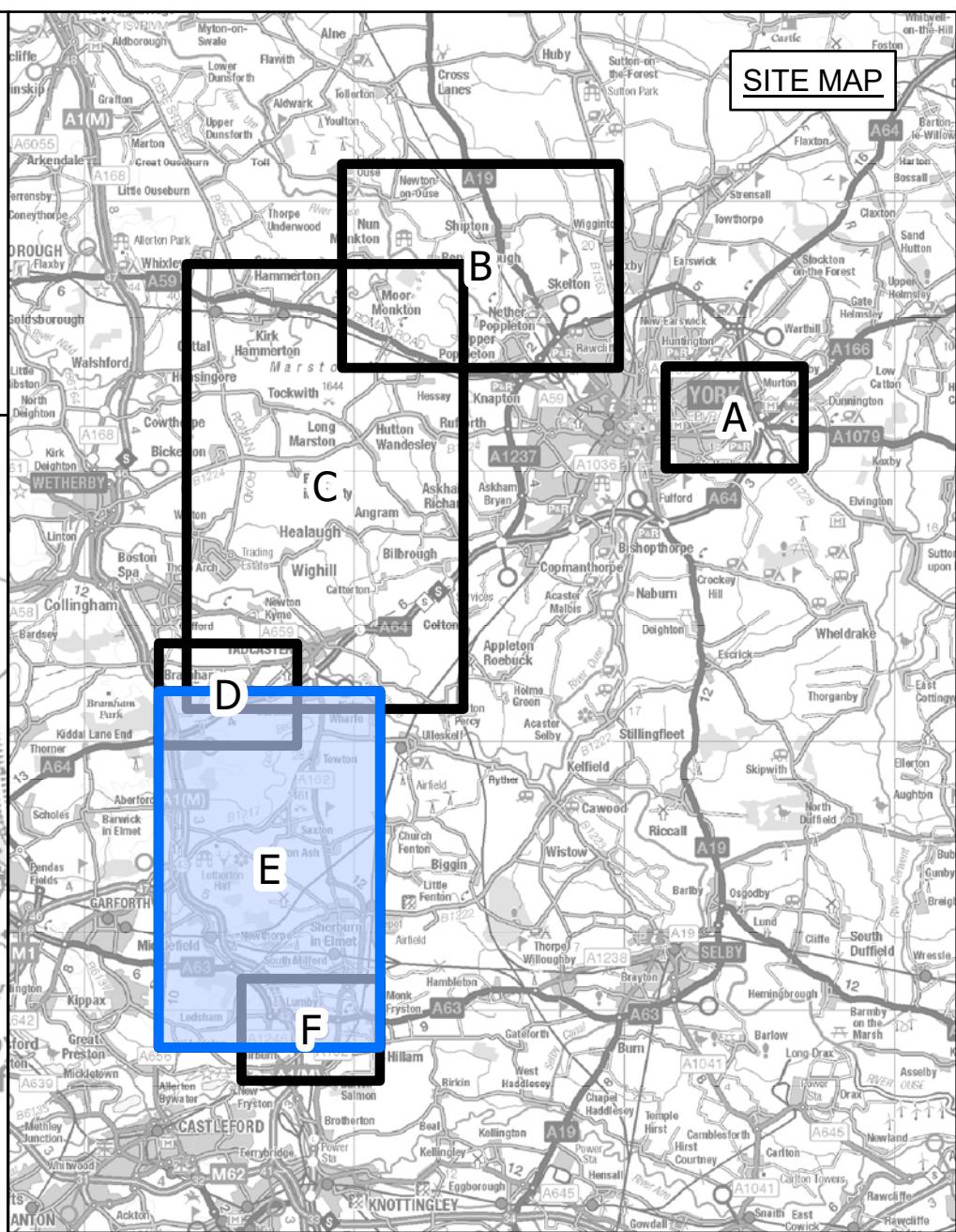
Planning Inspectorate Reference: EN020024

Infrastructure Planning (Applications: Prescribed Forms and
Procedure) Regulations 2009 Regulation 5(2)(o)

nationalgrid



NATIONAL GRID (YORKSHIRE GREEN ENERGY ENABLEMENT PROJECT) ORDER
 TRAFFIC REGULATION ORDER KEY PLAN
 REGULATION 5(2)(o)
 SECTION E, SHEET 1 OF 1



- LEGEND**
- LOCAL AUTHORITY BOUNDARY
 - - - SECTION BOUNDARY
 - ORDER LIMITS
 - - - SHEET INDEX

Notes

This drawing is scaled at paper size A0, therefore any prints taken at smaller sizes will affect accuracy of the measurement units and should not be scaled against.

For additional detail on the plan suites, please refer to Document 2.3 Plan Guidance Document, located in Volume 2 of the DCO Application.

The local authorities' boundaries and titles are correct at the time of submission. North Yorkshire County Council and its 7 districts are expected to form a new single council (North Yorkshire Council) on 1 April 2023.

Coordinate System: British National Grid
 Sheet X Centroid Coordinate: 446823 Sheet Y Centroid Coordinate: 435221

0 150 300 600 900 1,200
 Meters

BACKGROUND MAPPING INFORMATION HAS BEEN REPRODUCED FROM THE ORDNANCE SURVEY BY PERMISSION OF ORDNANCE SURVEY OF THE CONTROLLER OF HER MAJESTY'S STATIONERY OFFICE. CROWN COPYRIGHT ORDNANCE SURVEY © BLUESKY INTERNATIONAL LTD © NATIONAL GRID ELECTRICITY - 100024241.

Issue	Date	Remarks	Drawn	Checked	Approved
A	01/11/2022	FOR DCO SUBMISSION	JHa	SF	EMD

Title

NATIONAL GRID (YORKSHIRE GREEN ENERGY ENABLEMENT PROJECT) ORDER TRAFFIC REGULATION ORDER KEY PLAN REGULATION 5(2)(o) SECTION E, SHEET 1 OF 1

nationalgrid

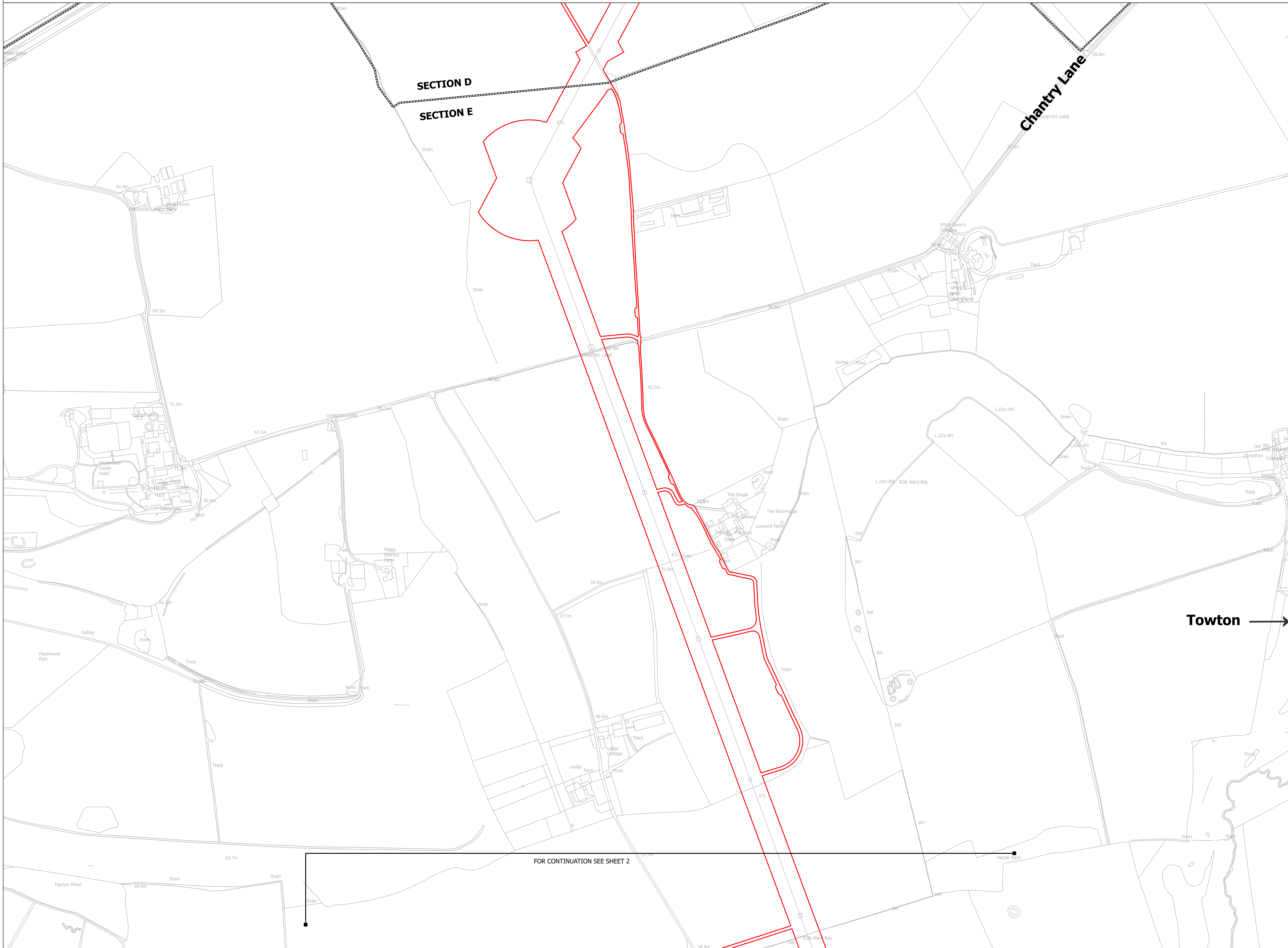
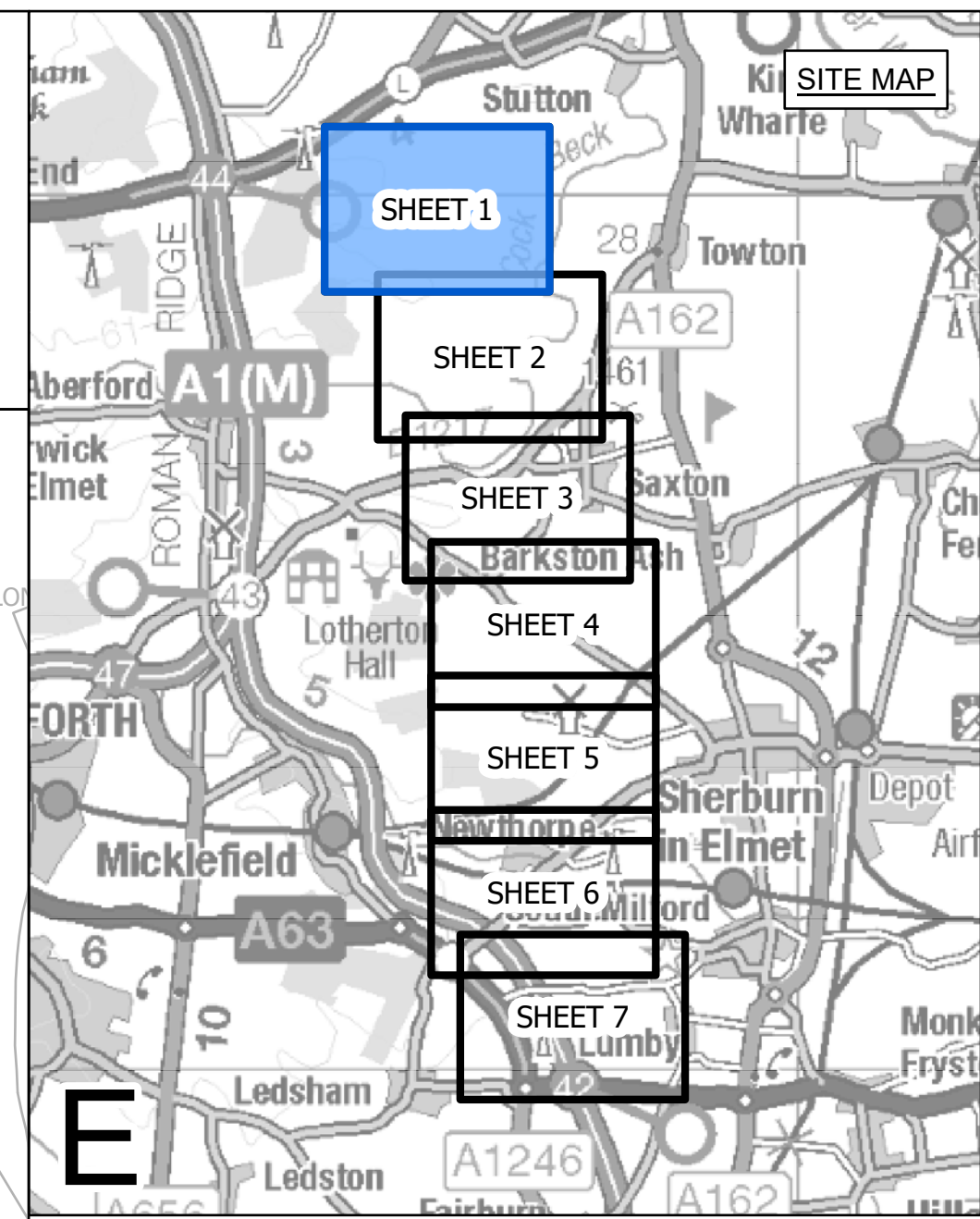
Application Number: EN020024

National Grid Drawing Reference: DCO_E/TRO/KP/01

Scale	Sheet Size	Sheet	Issue
1:12,000	A0	SHEET 1 OF 1	A



NATIONAL GRID (YORKSHIRE GREEN ENERGY ENABLEMENT PROJECT) ORDER
 TRAFFIC REGULATION ORDER PLAN
 REGULATION 5(2)(o)
 SECTION E, SHEET 1 OF 7



- LEGEND**
- LOCAL AUTHORITY BOUNDARY
 - SECTION BOUNDARY
 - ORDER LIMITS
 - TRAFFIC REGULATION ORDER
 - EXAMPLE REFERENCE FOR TRAFFIC REGULATION ORDER

Notes

This drawing is scaled at paper size A0, therefore any prints taken at smaller sizes will affect accuracy of the measurement units and should not be scaled against.

For additional detail on the plan suites, please refer to Document 2.3 Plan Guidance Document, located in Volume 2 of the DCO Application.

The local authorities' boundaries and titles are correct at the time of submission. North Yorkshire County Council and its 7 districts are expected to form a new single council (North Yorkshire Council) on 1 April 2023.

Coordinate System: British National Grid
 Sheet X Centroid Coordinate: 445860 Sheet Y Centroid Coordinate: 439830



BACKGROUND MAPPING INFORMATION HAS BEEN REPRODUCED FROM THE ORDNANCE SURVEY BY PERMISSION OF ORDNANCE SURVEY OF THE CONTROLLER OF HER MAJESTY'S STATIONERY OFFICE. CROWN COPYRIGHT ORDNANCE SURVEY ©. BLUESKY INTERNATIONAL LTD ©. NATIONAL GRID ELECTRICITY - 100024241.

Issue	Date	Remarks	Drawn	Checked	Approved
A	01/11/2022	FOR DCO SUBMISSION	JHa	SF	EMD

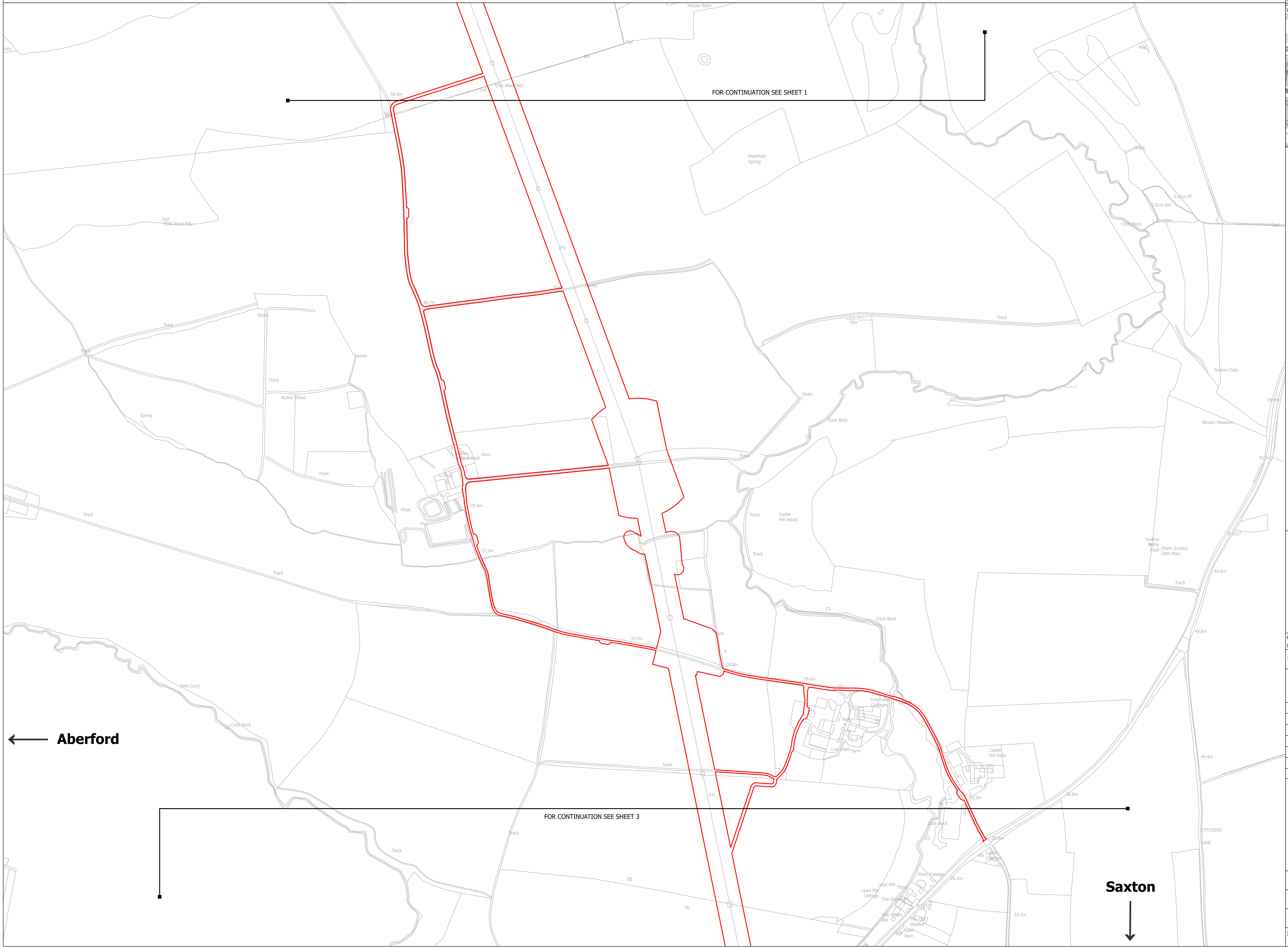
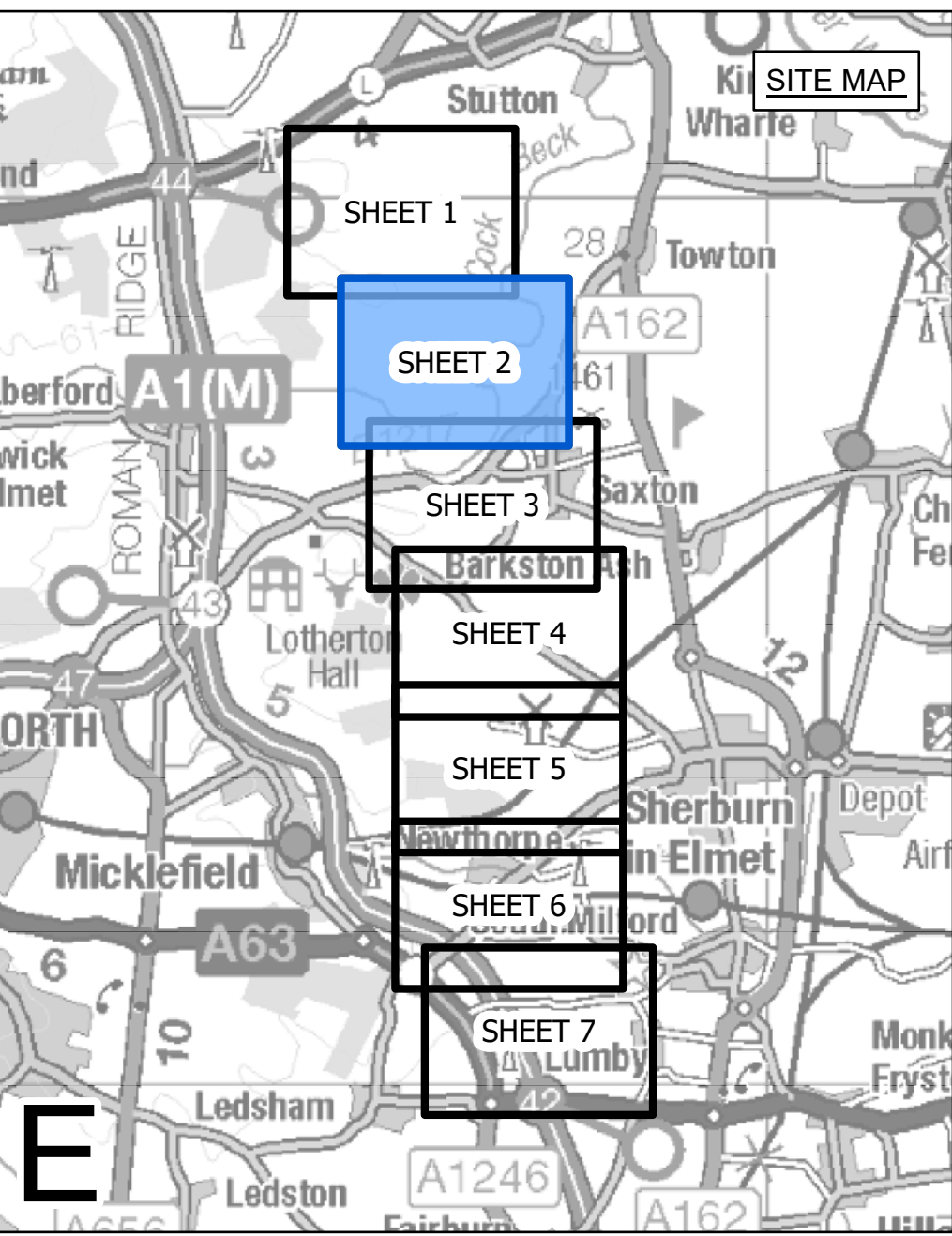
Title

NATIONAL GRID
 (YORKSHIRE GREEN ENERGY
 ENABLEMENT PROJECT) ORDER
 TRAFFIC REGULATION ORDER PLAN
 REGULATION 5(2)(o)
 SECTION E, SHEET 1 OF 7

nationalgrid			
Application Number		EN020024	
National Grid Drawing Reference			
DCO_E/TRO/PS/01			
Scale	Sheet Size	Sheet	Issue
1:2,500	A0	SHEET 1 OF 7	A



NATIONAL GRID (YORKSHIRE GREEN ENERGY ENABLEMENT PROJECT) ORDER
 TRAFFIC REGULATION ORDER PLAN
 REGULATION 5(2)(o)
 SECTION E, SHEET 2 OF 7



- LEGEND**
- LOCAL AUTHORITY BOUNDARY
 - - - SECTION BOUNDARY
 - ▭ ORDER LIMITS
 - TRAFFIC REGULATION ORDER
 - ▭ EXAMPLE REFERENCE FOR TRAFFIC REGULATION ORDER


Notes

This drawing is scaled at paper size A0, therefore any prints taken at smaller sizes will affect accuracy of the measurement units and should not be scaled against.

For additional detail on the plan suites, please refer to Document 2.3 Plan Guidance Document, located in Volume 2 of the DCO Application.

The local authorities' boundaries and titles are correct at the time of submission. North Yorkshire County Council and its 7 districts are expected to form a new single council (North Yorkshire Council) on 1 April 2023.

Coordinate System: British National Grid
 Sheet X Centroid Coordinate: 446466 Sheet Y Centroid Coordinate: 438139



BACKGROUND MAPPING INFORMATION HAS BEEN REPRODUCED FROM THE ORDNANCE SURVEY BY PERMISSION OF ORDNANCE SURVEY OF THE CONTROLLER OF HER MAJESTY'S STATIONERY OFFICE. CROWN COPYRIGHT ORDNANCE SURVEY ©. BLUESKY INTERNATIONAL LTD ©. NATIONAL GRID ELECTRICITY - 100024241.

Issue	Date	Remarks	Drawn	Checked	Approved
A	01/11/2022	FOR DCO SUBMISSION	JHa	SF	EMD

Title

NATIONAL GRID (YORKSHIRE GREEN ENERGY ENABLEMENT PROJECT) ORDER
 TRAFFIC REGULATION ORDER PLAN
 REGULATION 5(2)(o)
 SECTION E, SHEET 2 OF 7



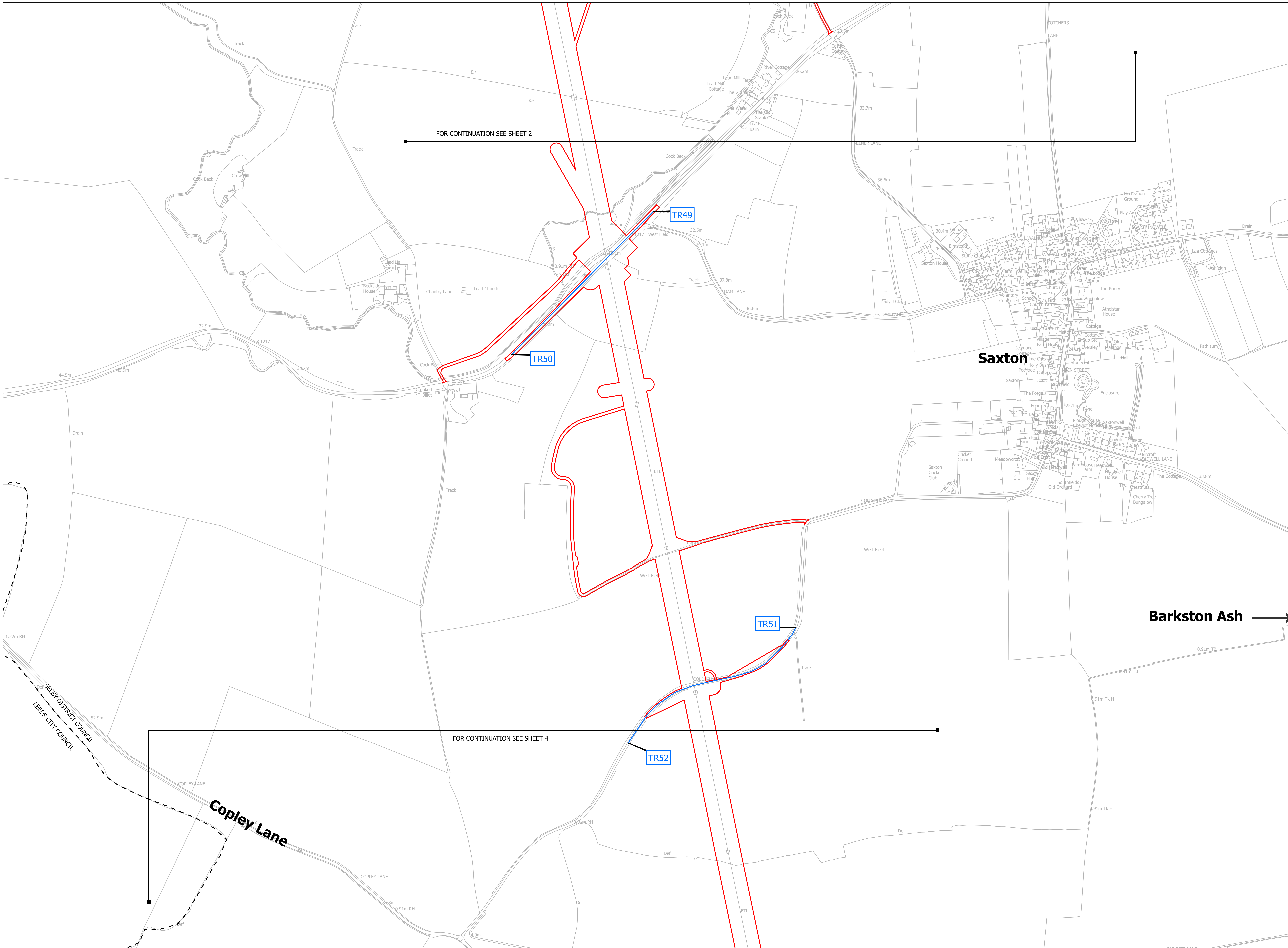
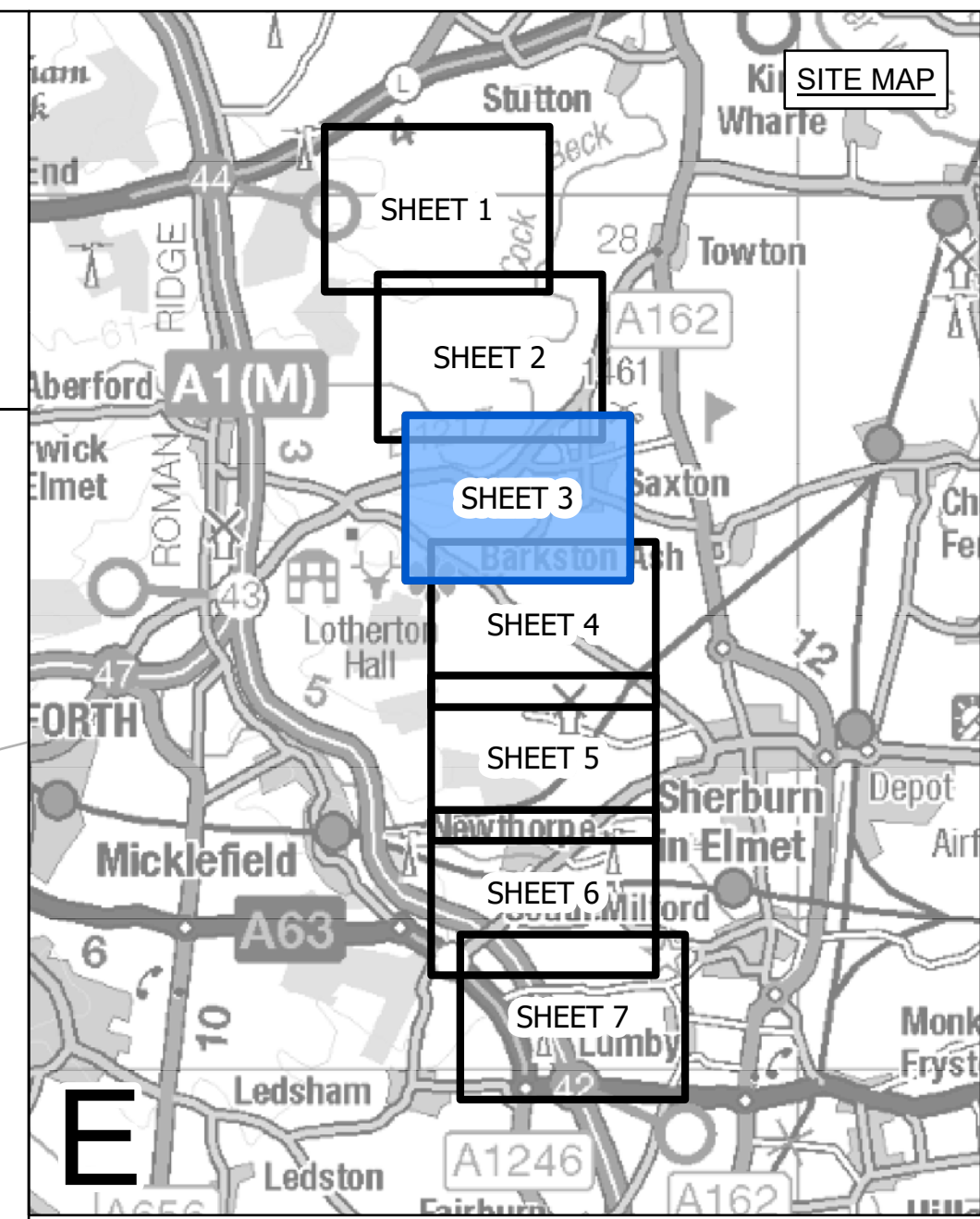
Application Number: EN020024

National Grid Drawing Reference: DCO_E/TRO/PS/02

Scale	Sheet Size	Sheet	Issue
1:2,500	A0	SHEET 2 OF 7	A



NATIONAL GRID (YORKSHIRE GREEN ENERGY ENABLEMENT PROJECT) ORDER
 TRAFFIC REGULATION ORDER PLAN
 REGULATION 5(2)(o)
 SECTION E, SHEET 3 OF 7



- LEGEND**
- LOCAL AUTHORITY BOUNDARY
 - SECTION BOUNDARY
 - ORDER LIMITS
 - TRAFFIC REGULATION ORDER
 - EXAMPLE REFERENCE FOR TRAFFIC REGULATION ORDER

Notes

This drawing is scaled at paper size A0, therefore any prints taken at smaller sizes will affect accuracy of the measurement units and should not be scaled against.

For additional detail on the plan suites, please refer to Document 2.3 Plan Guidance Document, located in Volume 2 of the DCO Application.

The local authorities' boundaries and titles are correct at the time of submission. North Yorkshire County Council and its 7 districts are expected to form a new single council (North Yorkshire Council) on 1 April 2023.

Coordinate System: British National Grid
 Sheet X Centroid Coordinate: 446784 Sheet Y Centroid Coordinate: 436527

BACKGROUND MAPPING INFORMATION HAS BEEN REPRODUCED FROM THE ORDNANCE SURVEY BY PERMISSION OF ORDNANCE SURVEY OF THE CONTROLLER OF HER MAJESTY'S STATIONERY OFFICE. CROWN COPYRIGHT ORDNANCE SURVEY ©. BLUESKY INTERNATIONAL LTD ©. NATIONAL GRID ELECTRICITY - 100024241.

Issue	Date	Remarks	Drawn	Checked	Approved
A	01/11/2022	FOR DCO SUBMISSION	JHa	SF	EMD

Title

NATIONAL GRID
 (YORKSHIRE GREEN ENERGY
 ENABLEMENT PROJECT) ORDER
 TRAFFIC REGULATION ORDER PLAN
 REGULATION 5(2)(o)
 SECTION E, SHEET 3 OF 7

nationalgrid

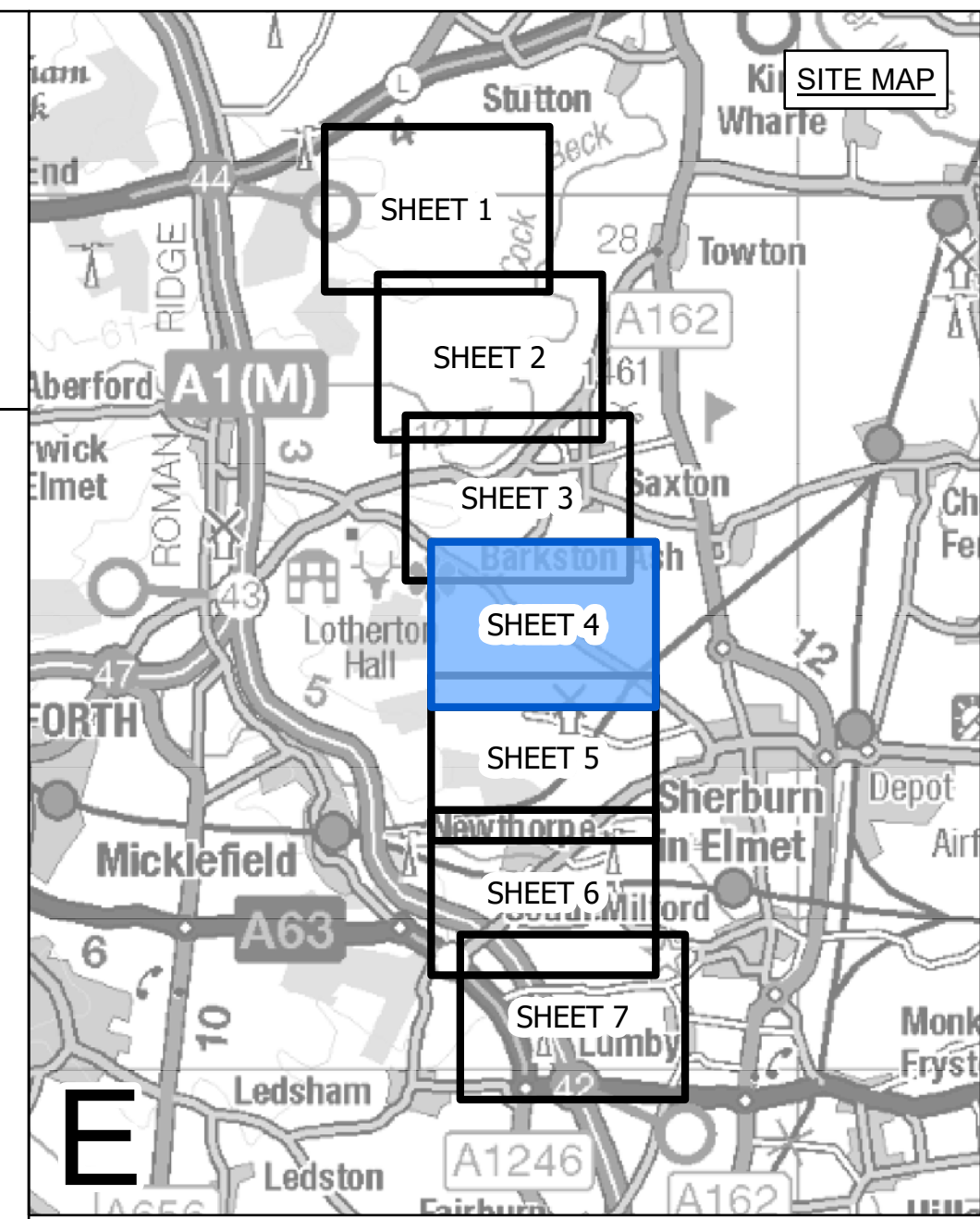
Application Number: EN020024

National Grid Drawing Reference: DCO_E/TR0/PS/03

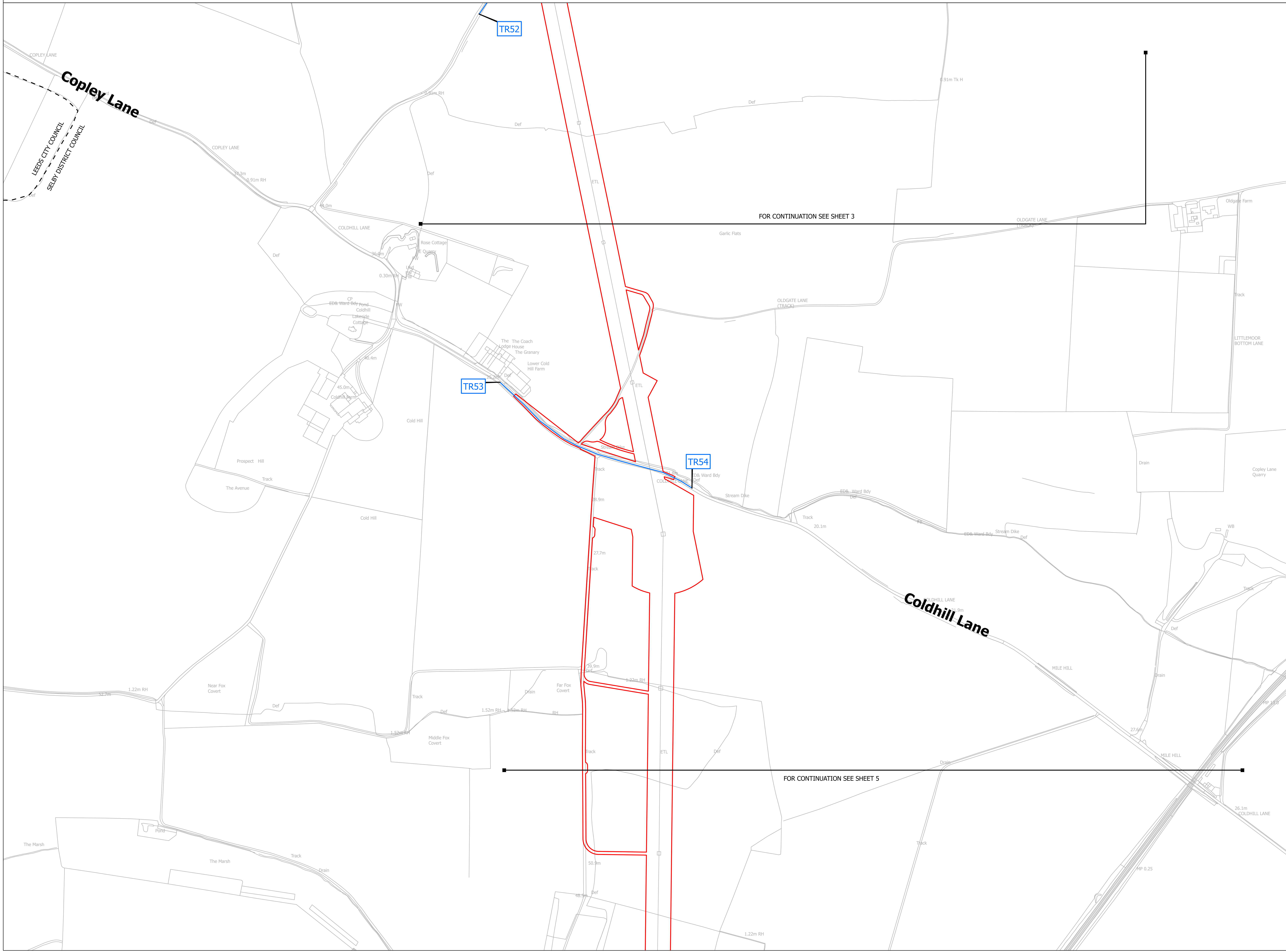
Scale	Sheet Size	Sheet	Issue
1:2,500	A0	SHEET 3 OF 7	A



NATIONAL GRID (YORKSHIRE GREEN ENERGY ENABLEMENT PROJECT) ORDER
 TRAFFIC REGULATION ORDER PLAN
 REGULATION 5(2)(o)
 SECTION E, SHEET 4 OF 7



- LEGEND**
- LOCAL AUTHORITY BOUNDARY
 - SECTION BOUNDARY
 - ORDER LIMITS
 - TRAFFIC REGULATION ORDER
 - EXAMPLE REFERENCE FOR TRAFFIC REGULATION ORDER



Notes

This drawing is scaled at paper size A0, therefore any prints taken at smaller sizes will affect accuracy of the measurement units and should not be scaled against.

For additional detail on the plan suites, please refer to Document 2.3 Plan Guidance Document, located in Volume 2 of the DCO Application.

The local authorities' boundaries and titles are correct at the time of submission. North Yorkshire County Council and its 7 districts are expected to form a new single council (North Yorkshire Council) on 1 April 2023.

Coordinate System: British National Grid
 Sheet X Centroid Coordinate: 447078 Sheet Y Centroid Coordinate: 435079



BACKGROUND MAPPING INFORMATION HAS BEEN REPRODUCED FROM THE ORDNANCE SURVEY BY PERMISSION OF ORDNANCE SURVEY OF THE CONTROLLER OF HER MAJESTY'S STATIONERY OFFICE. CROWN COPYRIGHT ORDNANCE SURVEY ©. BLUESKY INTERNATIONAL LTD ©. NATIONAL GRID ELECTRICITY - 100024241.

A	01/11/2022	FOR DCO SUBMISSION	JHa	SF	EMD

Issue	Date	Remarks	Drawn	Checked	Approved
-------	------	---------	-------	---------	----------

Title

NATIONAL GRID
 (YORKSHIRE GREEN ENERGY
 ENABLEMENT PROJECT) ORDER
 TRAFFIC REGULATION ORDER PLAN
 REGULATION 5(2)(o)
 SECTION E, SHEET 4 OF 7



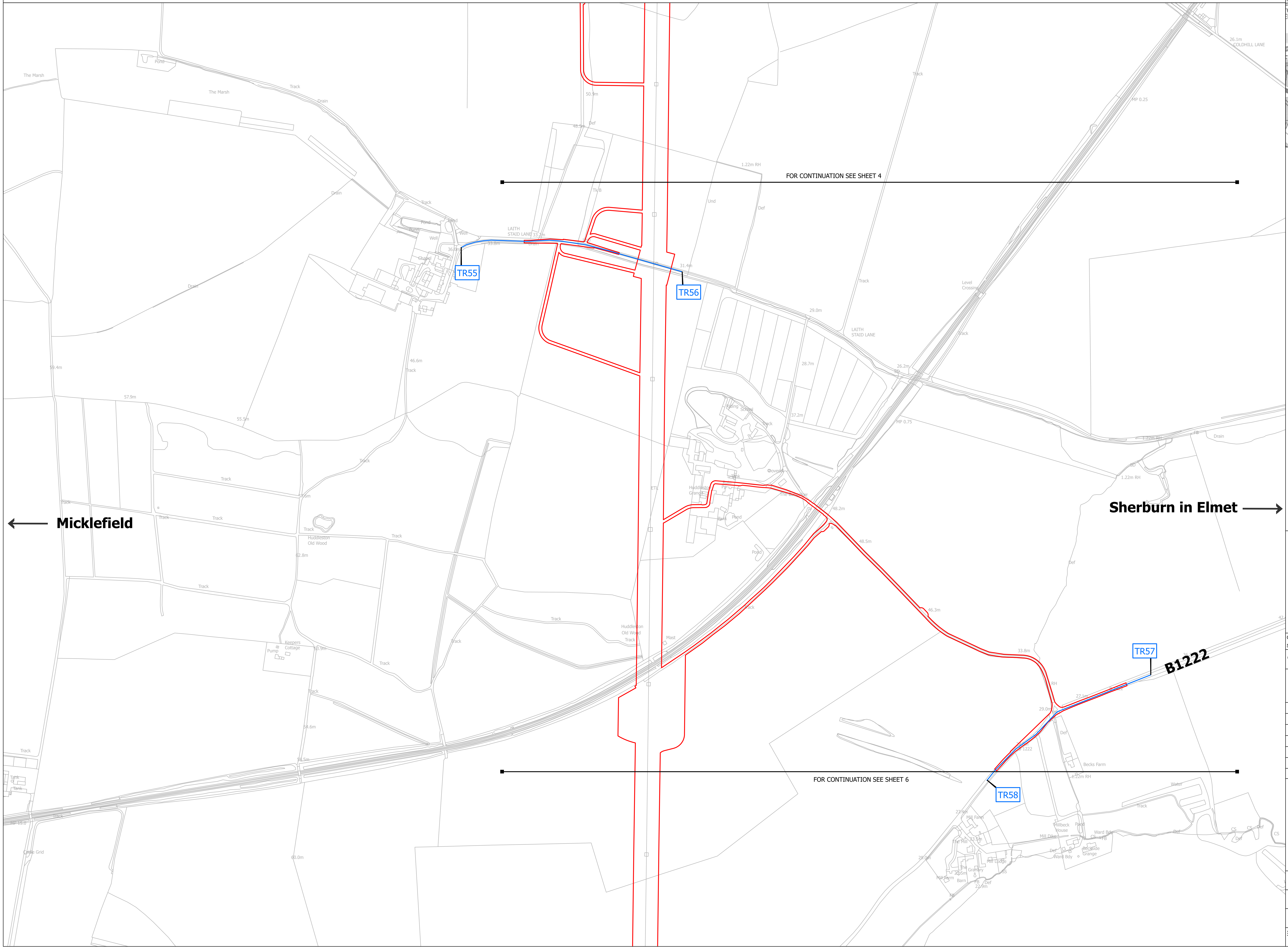
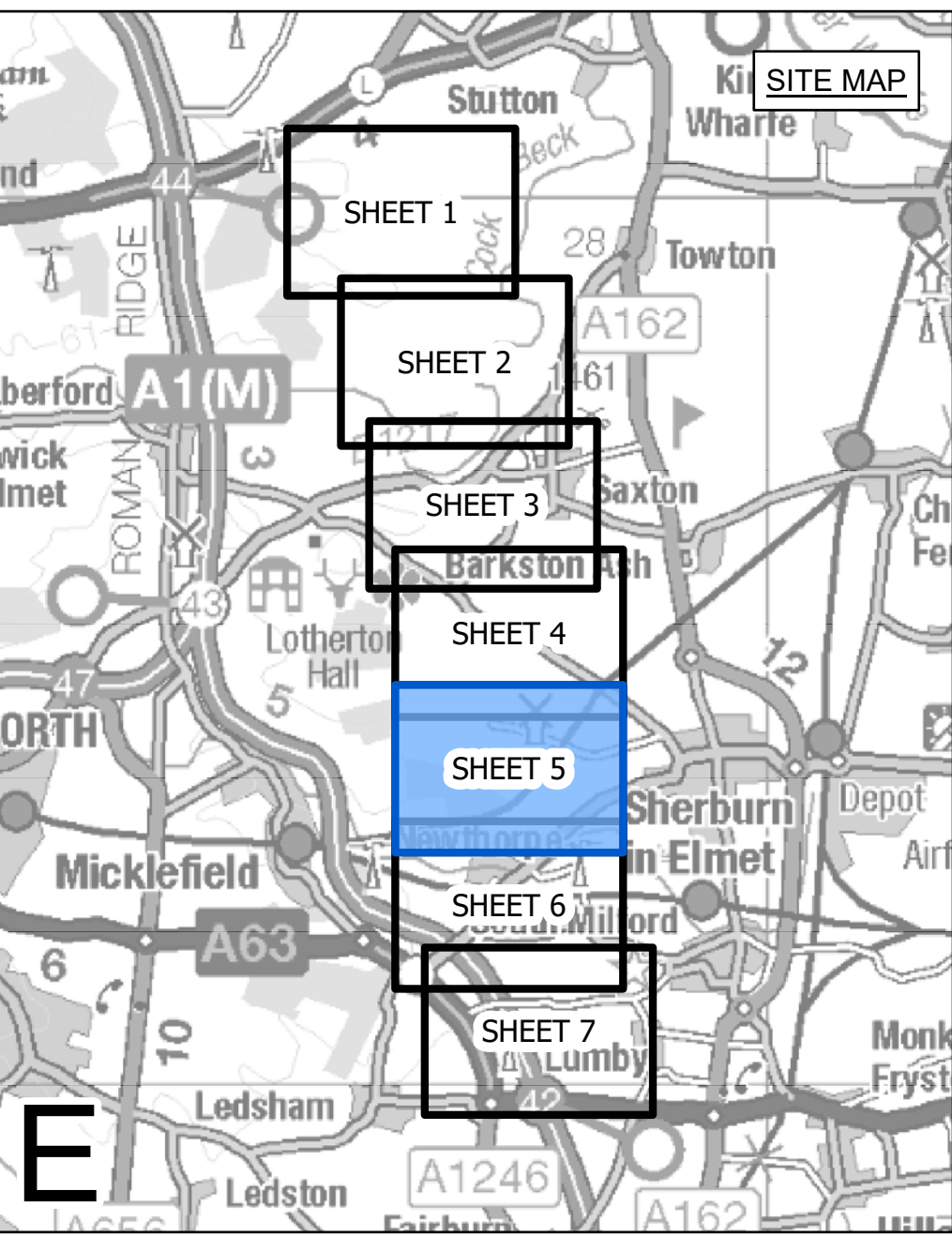
Application Number EN020024

National Grid Drawing Reference DCO_E/TRQ/PS/04

Scale	Sheet Size	Sheet	Issue
1:2,500	A0	SHEET 4 OF 7	A



NATIONAL GRID (YORKSHIRE GREEN ENERGY ENABLEMENT PROJECT) ORDER
 TRAFFIC REGULATION ORDER PLAN
 REGULATION 5(2)(o)
 SECTION E, SHEET 5 OF 7



- LEGEND**
- LOCAL AUTHORITY BOUNDARY
 - SECTION BOUNDARY
 - ORDER LIMITS
 - TRAFFIC REGULATION ORDER
 - EXAMPLE REFERENCE FOR TRAFFIC REGULATION ORDER


Notes

This drawing is scaled at paper size A0, therefore any prints taken at smaller sizes will affect accuracy of the measurement units and should not be scaled against.

For additional detail on the plan suites, please refer to Document 2.3 Plan Guidance Document, located in Volume 2 of the DCO Application.

The local authorities' boundaries and titles are correct at the time of submission. North Yorkshire County Council and its 7 districts are expected to form a new single council (North Yorkshire Council) on 1 April 2023.

Coordinate System: British National Grid
 Sheet X Centroid Coordinate: 447078 Sheet Y Centroid Coordinate: 433551



BACKGROUND MAPPING INFORMATION HAS BEEN REPRODUCED FROM THE ORDNANCE SURVEY BY PERMISSION OF ORDNANCE SURVEY OF THE CONTROLLER OF HER MAJESTY'S STATIONERY OFFICE. CROWN COPYRIGHT ORDNANCE SURVEY ©. BLUESKY INTERNATIONAL LTD ©. NATIONAL GRID ELECTRICITY - 100024241.

Issue	Date	Remarks	Drawn	Checked	Approved
A	01/11/2022	FOR DCO SUBMISSION	JHa	SF	EMD

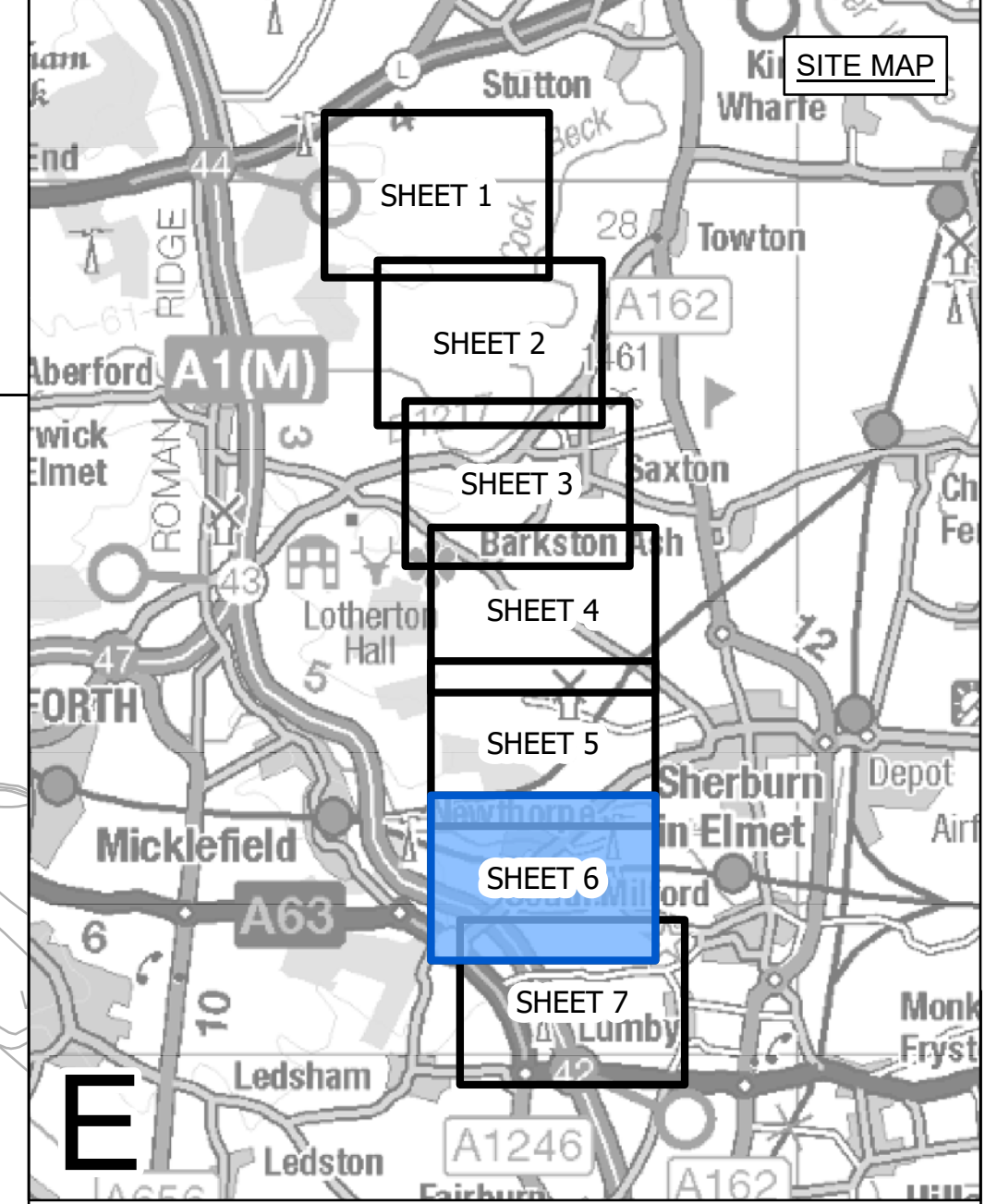
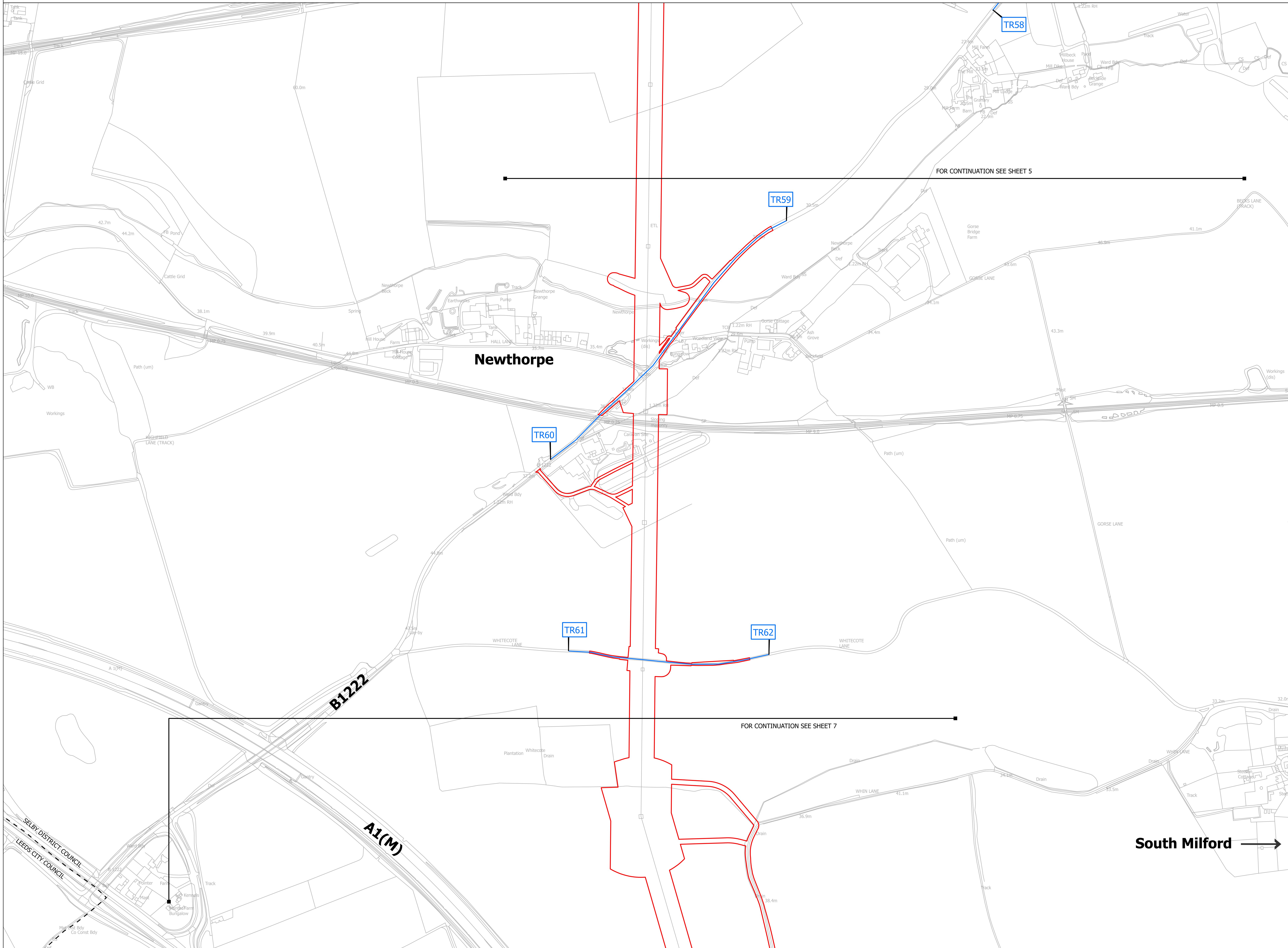
Title

NATIONAL GRID
 (YORKSHIRE GREEN ENERGY
 ENABLEMENT PROJECT) ORDER
 TRAFFIC REGULATION ORDER PLAN
 REGULATION 5(2)(o)
 SECTION E, SHEET 5 OF 7

nationalgrid			
Application Number	EN020024		
National Grid Drawing Reference			
DCO_E/TRQ/PS/05			
Scale	Sheet Size	Sheet	Issue
1:2,500	A0	SHEET 5 OF 7	A



NATIONAL GRID (YORKSHIRE GREEN ENERGY ENABLEMENT PROJECT) ORDER
 TRAFFIC REGULATION ORDER PLAN
 REGULATION 5(2)(o)
 SECTION E, SHEET 6 OF 7



- LEGEND**
- LOCAL AUTHORITY BOUNDARY
 - - - SECTION BOUNDARY
 - ▭ ORDER LIMITS
 - TRAFFIC REGULATION ORDER
 - ▭ EXAMPLE REFERENCE FOR TRAFFIC REGULATION ORDER

Notes

This drawing is scaled at paper size A0, therefore any prints taken at smaller sizes will affect accuracy of the measurement units and should not be scaled against.

For additional detail on the plan suites, please refer to Document 2.3 Plan Guidance Document, located in Volume 2 of the DCO Application.

The local authorities' boundaries and titles are correct at the time of submission. North Yorkshire County Council and its 7 districts are expected to form a new single council (North Yorkshire Council) on 1 April 2023.

Coordinate System: British National Grid
 Sheet X Centroid Coordinate: 447078 Sheet Y Centroid Coordinate: 432013

BACKGROUND MAPPING INFORMATION HAS BEEN REPRODUCED FROM THE ORDNANCE SURVEY BY PERMISSION OF ORDNANCE SURVEY OF THE CONTROLLER OF HER MAJESTY'S STATIONERY OFFICE. CROWN COPYRIGHT ORDNANCE SURVEY ©. BLUESKY INTERNATIONAL LTD ©. NATIONAL GRID ELECTRICITY - 100024241.

Issue	Date	Remarks	Drawn	Checked	Approved
A	01/11/2022	FOR DCO SUBMISSION	JHa	SF	EMD

Title

NATIONAL GRID (YORKSHIRE GREEN ENERGY ENABLEMENT PROJECT) ORDER
 TRAFFIC REGULATION ORDER PLAN
 REGULATION 5(2)(o)
 SECTION E, SHEET 6 OF 7

nationalgrid

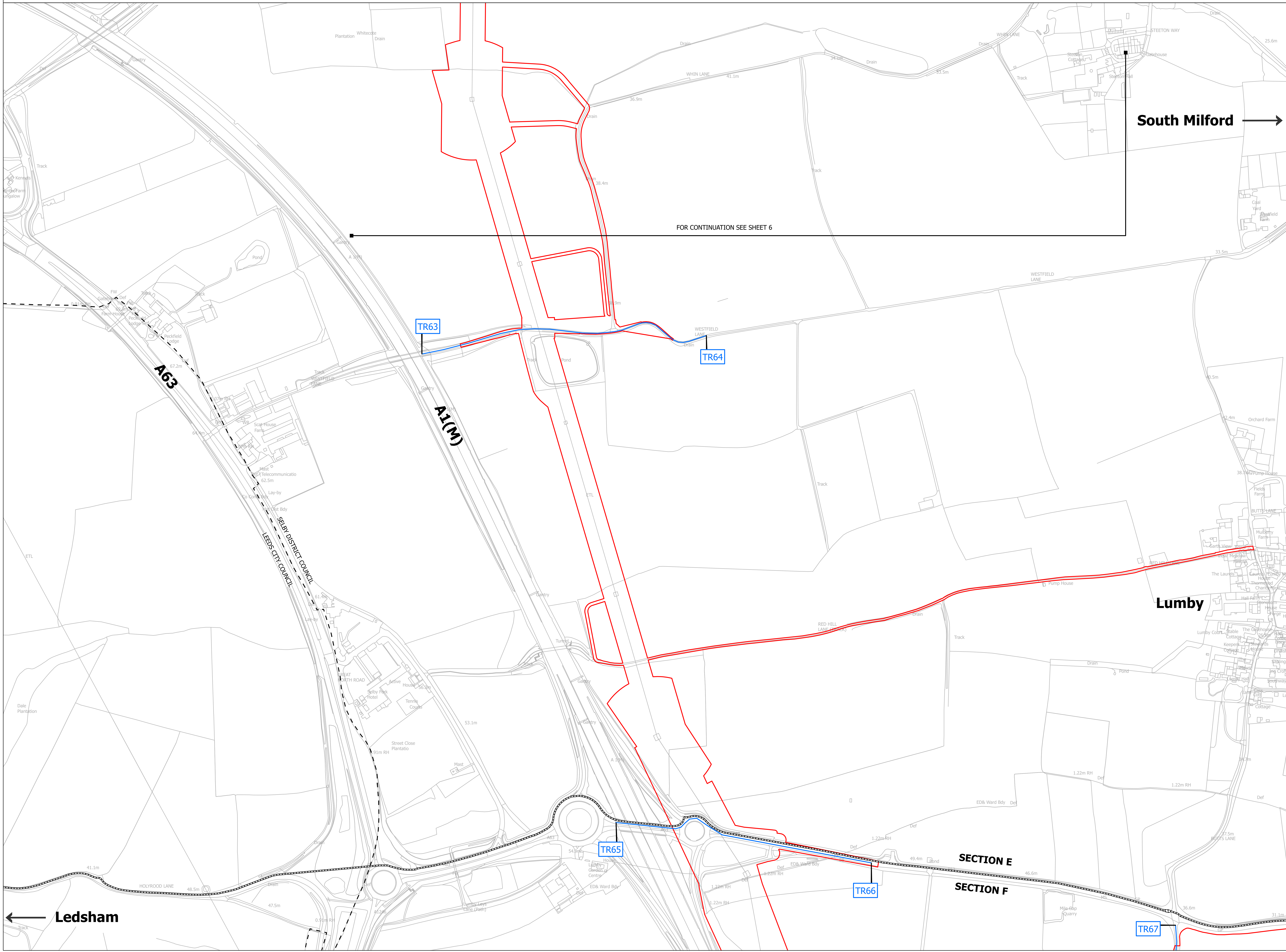
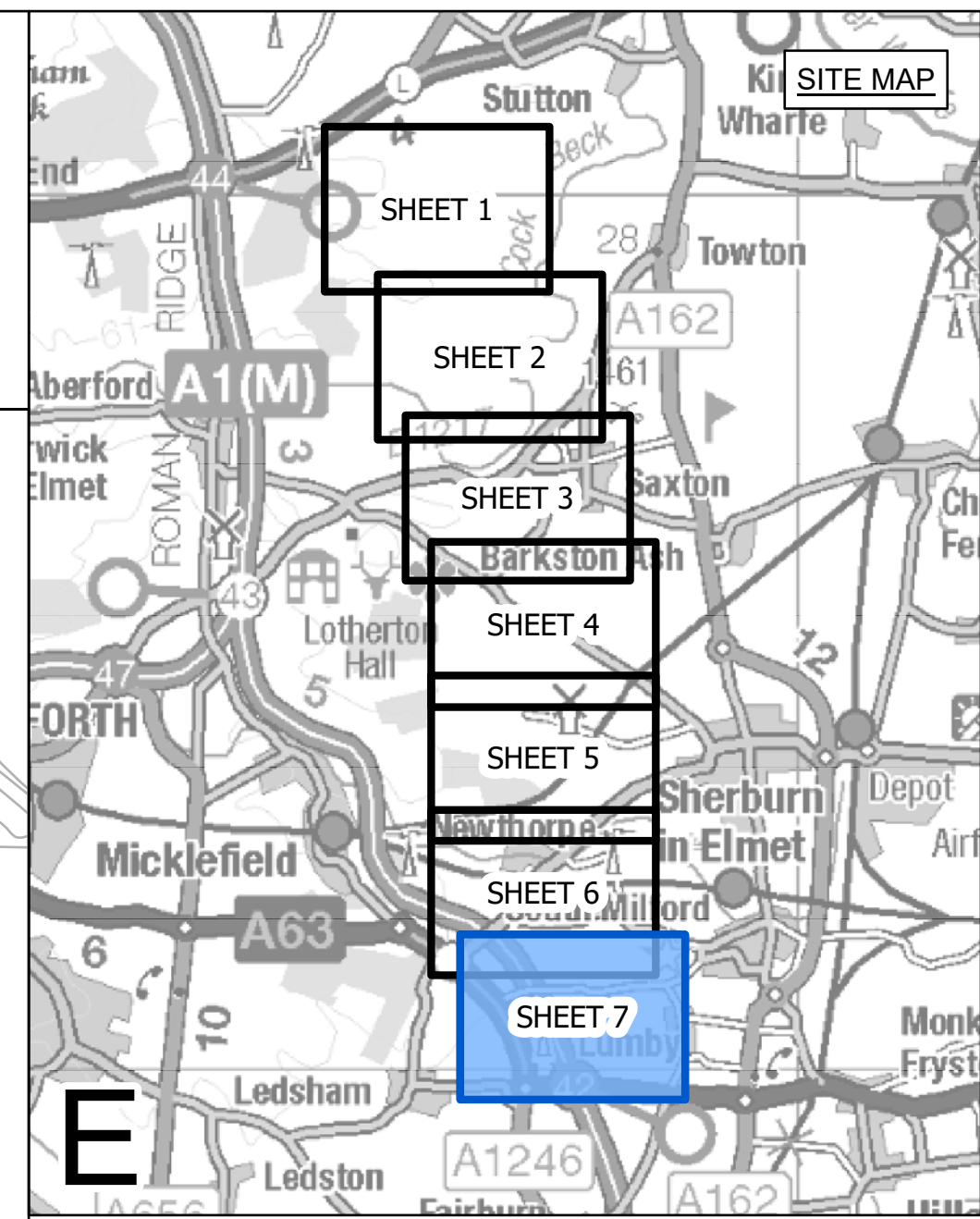
Application Number: EN020024

National Grid Drawing Reference: DCO_E/TRQ/PS/06

Scale	Sheet Size	Sheet	Issue
1:2,500	A0	SHEET 6 OF 7	A



NATIONAL GRID (YORKSHIRE GREEN ENERGY ENABLEMENT PROJECT) ORDER
 TRAFFIC REGULATION ORDER PLAN
 REGULATION 5(2)(o)
 SECTION E, SHEET 7 OF 7



FOR CONTINUATION SEE SHEET 6

South Milford →

← Ledsham

SECTION E

SECTION F

- LEGEND**
- LOCAL AUTHORITY BOUNDARY
 - SECTION BOUNDARY
 - ORDER LIMITS
 - TRAFFIC REGULATION ORDER
 - EXAMPLE REFERENCE FOR TRAFFIC REGULATION ORDER

Notes

This drawing is scaled at paper size A0, therefore any prints taken at smaller sizes will affect accuracy of the measurement units and should not be scaled against.

For additional detail on the plan suites, please refer to Document 2.3 Plan Guidance Document, located in Volume 2 of the DCO Application.

The local authorities' boundaries and titles are correct at the time of submission. North Yorkshire County Council and its 7 districts are expected to form a new single council (North Yorkshire Council) on 1 April 2023.

Coordinate System: British National Grid
 Sheet X Centroid Coordinate: 447412 Sheet Y Centroid Coordinate: 430589



BACKGROUND MAPPING INFORMATION HAS BEEN REPRODUCED FROM THE ORDNANCE SURVEY BY PERMISSION OF ORDNANCE SURVEY OF THE CONTROLLER OF HER MAJESTY'S STATIONERY OFFICE. CROWN COPYRIGHT ORDNANCE SURVEY ©. BLUESKY INTERNATIONAL LTD ©. NATIONAL GRID ELECTRICITY - 100024241.

Issue	Date	Remarks	Drawn	Checked	Approved
A	01/11/2022	FOR DCO SUBMISSION	JHa	SF	EMD

Title

NATIONAL GRID (YORKSHIRE GREEN ENERGY ENABLEMENT PROJECT) ORDER
 TRAFFIC REGULATION ORDER PLAN
 REGULATION 5(2)(o)
 SECTION E, SHEET 7 OF 7

nationalgrid

Application Number: EN020024

National Grid Drawing Reference: DCO_E/TRQ/PS/07

Scale	Sheet Size	Sheet	Issue
1:2,500	A0	SHEET 7 OF 7	A

**National Grid plc
National Grid House,
Warwick Technology Park,
Gallows Hill, Warwick.
CV34 6DA United Kingdom**

**Registered in England and
Wales
No. 4031152**

